

97° 30' A 45' B 92' 0' C 15' D 30' E 45' F 93' 0' G 15' H 30' I 45' J 94' 0' K 15' L 30' M 45' N 95' 0' O 15' P 30' Q 45' R 96' 0' S 15' T 30' U 45' V 97' 0' W 15' X 97' 30'



STATE MAP SERIES

अरुणाचल प्रदेश ARUNĀCHAL PRADESH



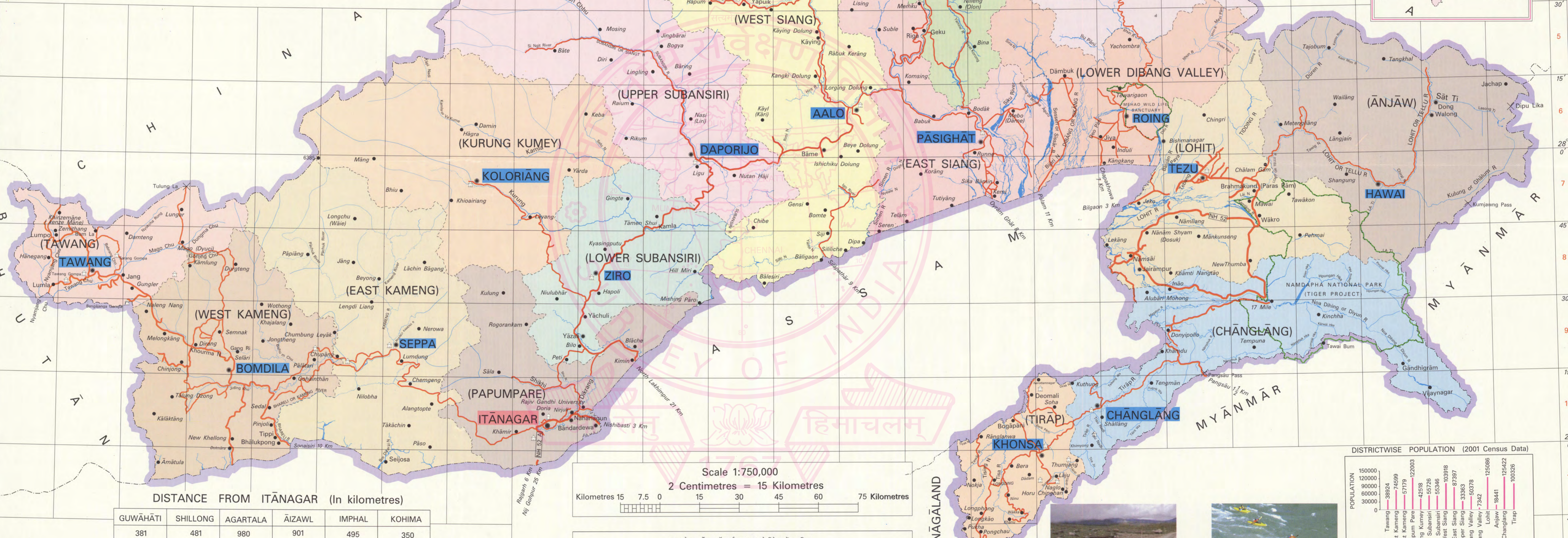
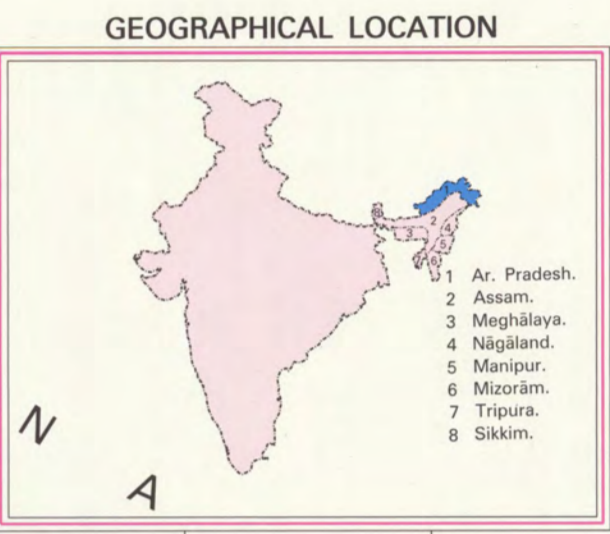
भारतीय सर्वेक्षण विभाग
Survey of India
First Edition 2013.

SURVEY OF INDIA
Department of Science & Technology,
Government of India.
Price: ₹

ARUNĀCHAL PRADESH
Arunachal Pradesh is India's easternmost state and lives up to its name (Arun = dawn, Achal = land) by being the first to meet the rising sun in the country. It borders China on the north, Myanmar on the east and Bhutan on the west. Arunachal Pradesh, one of the most sparsely populated states of India, covers an area of 83743 sq. Kms. This region acquired an independent political status in January 20, 1972, when it was declared as Union Territory under the name of Arunachal Pradesh. The state of Arunachal Pradesh Bill was passed by the Parliament in 1986 and with effect from February 20, 1987 Arunachal Pradesh became the 24th state of Indian Union. It is a land of lush green forests, deep river valleys and beautiful plateaus. The land is mostly mountainous with the Himalayan range along the northern borders criss-crossed with ranges running north south. These divide the state into five river valleys: the Kameng, the Subansiri, the Siang, the Lohit and the Tirap. All these are fed by snow from the Himalayas and countless rivers and rivulets. The weather and climate of Arunachal Pradesh are quite distinct from the rest of the country. The climate of the state is highly hot and humid at the lower altitudes and in the valleys covered by swampy dense forest particularly in the eastern section, while it becomes extremely cold in the higher altitudes.

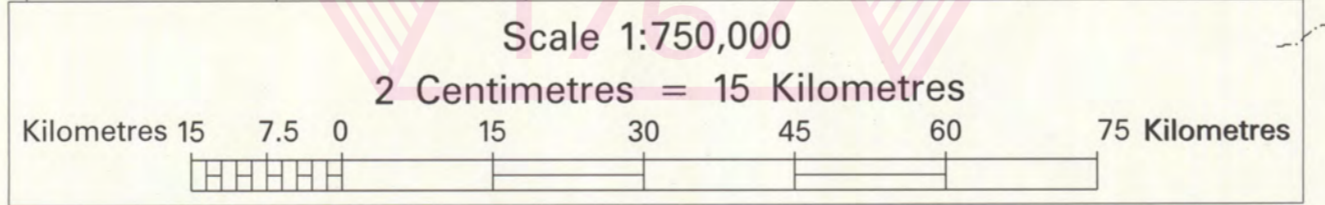
REFERENCES
Road ; National Highway , Others
Rivers ; Main , Branch , Water Bodies
Boundaries ; International , State , District , Forest
Headquarters ; State , District
Major Town Large Villages , Small Villages , Pass
Name Headquarters ; State , District , Others
Temple Gompa , Tomb , Height

REG. No.136 W.P.G. D/13-2014.
GOVERNMENT OF INDIA COPYRIGHT, 2013.
PRINTED AT THE WESTERN PRINTING GROUP OF SURVEY OF INDIA.
REFER TO THIS MAP AS :- 1:750,000
STATE MAP OF ARUNĀCHAL PRADESH FIRST EDITION
INDIA



DISTANCE FROM ITĀNAGAR (In kilometres)

	GUWĀHĀTĪ	SHILLONG	AGARTALA	ĀIZAWL	IMPHAL	KOHIMA
	381	481	980	901	495	350



NOTES :-
THE INTER-STATE BOUNDARY BETWEEN ARUNĀCHAL PRADESH AND ASSAM SHOWN ON THIS MAP IS AS INTERPRETED FROM THE NORTH-EASTERN AREA (REORGANISATION) ACT 1971 , BUT HAS YET TO BE VERIFIED.

भारत के न्यायसचिव डॉ. स्वर्णा सुब्बा राव, के निदेशन में प्रकाशित.
Published under the direction of Dr. Swarna Subba Rao, Surveyor General of India,
Survey of India, Hāthibarkala Estate, Post Box No. 37, Dehra Dūn-248001 (Uttarakhand),
Department of Science & Technology, Government of India,
2013.

97° 30' A 45' B 92' 0' C 15' D 30' E 45' F 93' 0' G 15' H 30' I 45' J 94' 0' K 15' L 30' M 45' N 95' 0' O 15' P 30' Q 45' R 96' 0' S 15' T 30' U 45' V 97' 0' W 15' X 97' 30'